



Waterberg Wilderness

Private Nature Reserve



Kambazembi Guest Farm CC, t/a Waterberg Wilderness | P.O. Box 767 | Otjiwarongo 12001 | Namibia
 Booking office +264 61 217110 | info@waterberg-wilderness.com | www.waterberg-wilderness.com | Reception +264 (0)67 687018

Rates

All rates include 15% VAT. Plus 1% bed levy (on amount excl. VAT).
 All rates displayed are **per person**; subject to change and our general terms and conditions.

Lodges All rates displayed are per person (no single surcharge)	1/03/23 – 29/02/24		1/03/24 – 28/02/25	
	pp DBB N\$	Levy N\$	pp DBB N\$	Levy N\$
Waterberg Plateau Lodge				
Rock Chalet (Double room, twin beds)	3,500	30.43	3,700	32.17
Waterberg Wilderness Lodge				
Double room (twin beds)	2,700	23.48	2,880	25.04
Family room (twin beds)	2,800	24.35	2,980	25.91
Waterberg Valley Lodge				
Econo Chalet (double room, twin beds)	1,800	15.65	1,980	17.22

DBB = Dinner, bed & breakfast | Coffee and cake in the afternoon are included.
 Free WLAN in the restaurant | Limited bandwidth | Not recommended for business meetings.
 Arrival: Gate closes at 19:00 | Please avoid driving in the dark.
 On day of departure, rooms have to be vacated by 10h00.

Camping All rates displayed are per person; max. 1 family/pitch	1/03/23 – 29/02/24		1/03/24 – 28/02/25	
	pp N\$	Levy N\$	pp N\$	Levy N\$
Waterberg Plateau Campsite (20 tent pitches)	380	-	400	-
Waterberg Andersson Camp (4 tent pitches)	380	-	400	-

Firewood for sale. Rates available at the reception.
 Electricity: No plugs at the site or Bathroom | Only light in the bathrooms | Central supply points available.

Meals

Rooms include Dinner & Breakfast. Lunch menu available on site. **Campsite:** Please be prepared for self-catering. Meals in lodge restaurant subject to availability, table reservation only possible on site. Prices and menu available on site.

Experiences All rates displayed are per person	1/03/23 – 29/02/24		1/03/24 – 28/02/25	
	pp N\$		pp N\$	
Plateau Hike (guided hike, 8:00, 2-3h)	380		400	
"Honeymoon Sundowner" (exclusive Pl. Hike, 16:00)	900		1000	
Rhino Drive (in the Kalahari bush savannah, 16:00, 2-3 h)	950		1050	
Rhino Tracking (tour with tracker, on foot, 8:00, 2-3 h)	900		1000	
Nature Trails (Bot.Garden, Hist. Path; 2.0 km – 5.3 km)	free of charge		free of charge	

All activities subject to availability | Pre-bookings for activities are limited.
 We cannot accommodate day visitors on our activities.

Children policy	Cancellation fees
Children up to the age of 6 years: free of charge (DBB); free of charge on Plateau Hike & Rhino Tracking	30 - 16 days before arrival – 50%
Children 7-12 years of age: 50% (DBB); campsite is free; 50% on Plateau Hike & Rhino Tracking	15 - 7 days before arrival – 75%
Max. 2 children may share a family unit with their parents; No child discount on Rhino Drive	6 - 1 days / no-show – 100%

Cancellation policy only applies to bookings made directly with our booking office.
 Parents are responsible for their children at all times.
 Because of the proximity to the national park, drones are not allowed.
 During the rainy season (November - April) we recommend a 4x4 vehicle.



Waterberg Wilderness

Private Nature Reserve

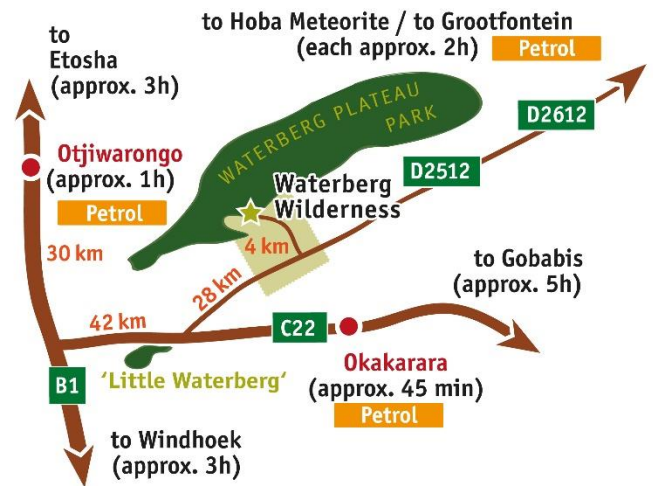
Your world of experience
at the Kalahari's Table Mountain

P.O. Box 767, Otjiwarongo, 12001, Namibia
Tel + 264 (0)67 687018, Fax + 264 (0)67 687020
info@waterberg-wilderness.com
www.waterberg-wilderness.com
GPS coordinates (reception): 20°28'40"S 17°18'02"E

Waterberg Wilderness...

... is a private nature reserve at the Waterberg, with access to the plateau and an open border to the Waterberg Plateau Park.


It is home to a unique flora, more than 200 bird species and game species such as white rhino, giraffe, blue wildebeest, zebra, springbuck, oryx and red hartebeest.



Waterberg Wilderness

Private Nature Reserve

Wanderkarte / Hiking map



The Plateau is a National Park – no trespassing without a guide.

Waterberg Wilderness – Your world of experience at the Waterberg



Plateau Hike (8h00, 2-3 hours, moderately difficult)

Your hiking guide will climb onto the plateau with you, show you tracks of the animals and explains the traditional use of the plants along the way.

Terrific view of the valley and the endless plains of the Kalahari.



"Honeymoon Sundowner" (16h00, 2-3 hours, moderately difficult)

Not only for Honeymooners: The exclusive Plateau Hike in the afternoon.

Have the Waterberg all to yourself and enjoy your sundowner on Mount Olympus at the edge of the Kalahari. Limited space.



Rhino Drive (16h00, 2-3 hours)

Round trip through the African bush savanna at the foot of the Waterberg.

We almost always rub shoulders with rhino. With a little luck you will encounter game such as giraffe, oryx and eland, red hartebeest, blue wildebeest and kudu.



Rhino Tracking (8h00, 3-4 hours, fitness is a must)

Doing it like the bushmen. Guided by your tracker you will explore our nature reserve at the foot of the Waterberg and detect game such as oryx or red hartebeest; kudu or giraffe.

Prepare yourself to encounter white rhinos – at eye level.

Pre-bookings for the Rhino Drive and the Rhino Tracking **are limited** in order to make it possible also for our guests on site to decide to join. We therefore recommend that you arrive before 15:00. Children: Participation of activities not allowed without parents.

To **protect our rhinos** and other game from poachers, we have a game fence, guarded gates on the thoroughfare and a "Rhino Patrol" that track down the rhinos day by day and inform our guides.



Waterberg Wilderness is a partner of **ONE Namibia**. The company combines tourism with nature conservation: keeping game, preserving its habitat, offering tourists an experience of nature, financing conservation with the hospitality business and creating jobs.

All 4 ONE, ONE 4 Nature: www.one-namibia.com.



"Botanical Garden" (2.4 km; easy, optional path moderately difficult)

With about 500 plant species, the Waterberg is regarded as one of the flora hotspots in southern Africa. On the trails to the spring at the top of the valley, small boards introduce trees and shrubs along the path.

Large display boards tell stories about the spring and two parrot species occurring at the Waterberg.



Nature Trails (1.0 - 5.3 km; easy to moderately difficult)

Explore the valley of the nature reserve on your own: Demarcated paths lead through the bottom of the valley and along the slopes of the Waterberg. With a little luck, you will encounter Damara Dik Diks, kudus or rock dassies.

We recommend sturdy shoes, a hat and a bottle of water.



History Path (2.2 km; easy, moderately difficult in some places)

Take a walk back in history to a site of the Battle of Waterberg 1904 and to a camp for Herero refugees (1906) – events that influence Namibian-German relations till today.

Information boards outline and explain the unfolding of the shared history of Herero and Germans.

Lodges: All three lodges offer a restaurant with a bar and free WLAN (limited bandwidth), swimming pool, 220 V solar power (hairdryers & battery chargers). Rooms have a portable fan.
Meals: Breakfast, lunch snack on request, dinner: set menu (farm cuisine with hearty dishes). We recommend our Wilderness Lodge for **Families** – no family units available at Plateau or Valley Lodge.




Waterberg Plateau Lodge (8 double room chalets)

Located on a rock terrace on the slope of the Waterberg, offering a view of the Kalahari bush savannah.



Waterberg Wilderness Lodge (10 double, 4 family rooms)

In the valley. Ambience of the former farm, surrounded by an idyllic garden. View to the red cliffs of the Waterberg.



Waterberg Valley Lodge (9 econo tented chalets)

Situated on a hill at the valley mouth, offering a view over the valley and to the red cliffs of the Waterberg.



Campsites: Each pitch has a shade roof, table, bench, barbecue, tap, own shower / toilet in the wash building. Free WLAN (limited bandwidth) in the Waterberg Valley Lodge restaurant.

Please be prepared for **self-catering**: No meals available in the restaurant when the lodge is fully booked.



Waterberg Plateau Campsite (20 pitches) – Located on a hill and on a slope at the valley mouth.

W. Andersson Camp (4 pitches) – On a slope in the valley.

